










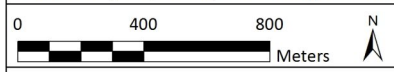


**EASTERN CAPE
BIODIVERSITY
CONSERVATION PLAN**

-  Proposed Coerney Dam
-  Roads
-  Access Road (Gravel)
- Infrastructure**
-  Gravity Connecting Pipeline
-  Supply Pipeline
-  Primary Canal
-  Canal
-  Embarkment
-  Spillway
-  Dam Wall
- ECBCP**
-  Critical Biodiversity Area

Sources: Chief Surveyor General, ESRI
South Africa, CGS, SANBI, DEFF & Project Team



Projection: WGS_84
Author: Vukosi Mabunda (Nov 2021)