


Benmore Dam

Placement of Site Notices

Legend

 Site Notice

Site Notice 3 

Site Notice 1 

Site Notice 4 

Site Notice 2 


Google Earth

© 2020 Google
© 2020 Europa Technologies
© 2020 AfriGIS (Pty) Ltd.



100 m



**BASIC ASSESSMENT AND WATER USE AUTHORIZATION FOR THE REHABILITATION OF BENMORE DAM, CITY OF JOHANNESBURG METROPOLITAN MUNICIPALITY, GAUTENG PROVINCE
PLACEMENT OF SITE NOTICES – 30 JULY 2020**



Site Notice 1: Placed along Muscovy Road
Coordinates: 26°5'27.63''S; 28°2'48.23''E



Site Notice 2: Placed by the entrance gate to the dam
Coordinates: 26°5'32.50''S; 28°2'41.95''E




Site Notice 3: Placed adjacent to the park
Coordinates: 26°5'22.85''S; 28°2'35.84''E



Site Notice 4: Placed along Montagu Simpson Crescent Road
Coordinates: 26°5'28.18''S; 28°2'55.14''

ADDITIONAL AREAS OF PLACEMENT



Placed at the entrance to the Benmore Sunset Acres Estate
Coordinates:26°15'30.60"S;27°55'43.16"E