







GAUTENG PROVINCE
AGRICULTURAL POTENTIAL ATLAS

 Quarry 6B Extent

Facility

-  Crushing Areas
-  Spoil Area
-  Generator and Fuel Storage
-  Quarry Area
-  Temporary Toilets
-  Stockpile Area

GAPA Zone

-  Zone 1: <25ha
-  Zone 2: 25 - 49.9ha
-  Zone 3: 50 - 74.9ha
-  Zone 4: 75 - 99.9ha
-  Zone 5: 100+ha

A: 25°36'34.92"S; 28°16'41.30"E
 B: 25°37'37.18"S; 28°16'20.57"E
 C: 25°38'03.24"S; 28°16'15.18"E
 D: 25°38'06.50"S; 28°16'31.67"E

Sources: Chief Surveyor General,
 GDARD & Project Team



Projection: WGS84
 Author: Vukosi Mabunda - June 2021