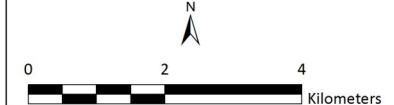








N.B: The Study Area for Wetland and Aquatics Assessment was exaggerated to a buffer of 500m from the R101 Center Line to obtain a holistic wetlands and aquatics sensitivity of the area

Sources: Chief Surveyor General, SANBI, Envass & Project Team



Projection: WGS\_84  
 Author: Vukosi Mabunda (August 2021)

**Specialist Assessment**

	CVB01 & Rip01 26m Buffer
	CVB02 23m Buffer
	Seep01 27m Buffer
	UVb01 & 02 19m Buffer
	At Risk Watercourses
	Watercourse Within 500m