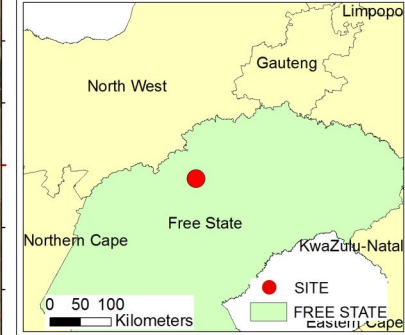













**HARMONY
TARGET OPERATIONS
SLURRY & RETURN
WATER PIPELINE**



MASTER PLAN

-  Pipelines 15m Buffer Area
-  Access Roads
-  Provincial Road
- Mining Rights**
-  Mining Right Area
- Topography**
-  1 - 9% Slope
- Hydrological Setting**
-  Artificial Wetland (Dam)
-  Depression Wetland
-  Seep Wetland
-  HGM1- Seep Wetland
-  15m Wetland Buffer
-  Pipelines 500m Regulated Area



Sources: Chief Surveyor General,
ESRI SA & Project Team
Projection: WGS_84
Produced by: Vukosi Mabunda - Nov 2022



GladAfrica House, Hertford Office Park
90 Bekker Road
Midrand, 1686
Tel: 011 312 2537
Fax: 011 805 1950
QMF-GE-EV-981-REV1-16/09/2020